

Student Maps **User Interface Update** – February 2025

We are pleased to inform you that our Student Maps user interface has been **updated** to make it even **easier to use**.

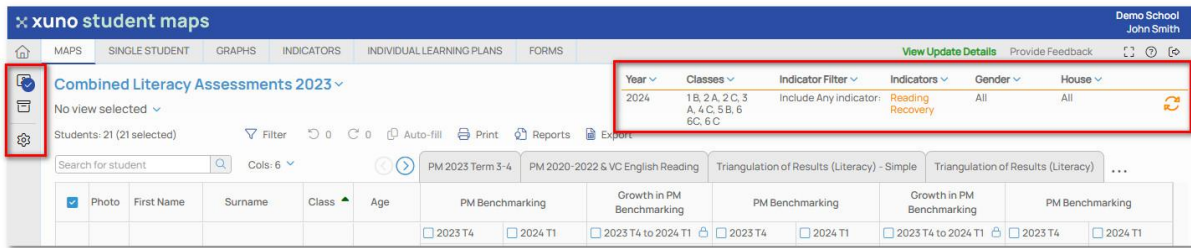
Based on **feedback** from many users, we have enhanced the functionality of Student Maps by making it easier to **find relevant information, change selections** and improve the overall experience of using Student Maps (see screenshots below).

While the basic functionality of Student Maps remains the same (why change a winning formula?), the updates we have introduced affect the areas below:

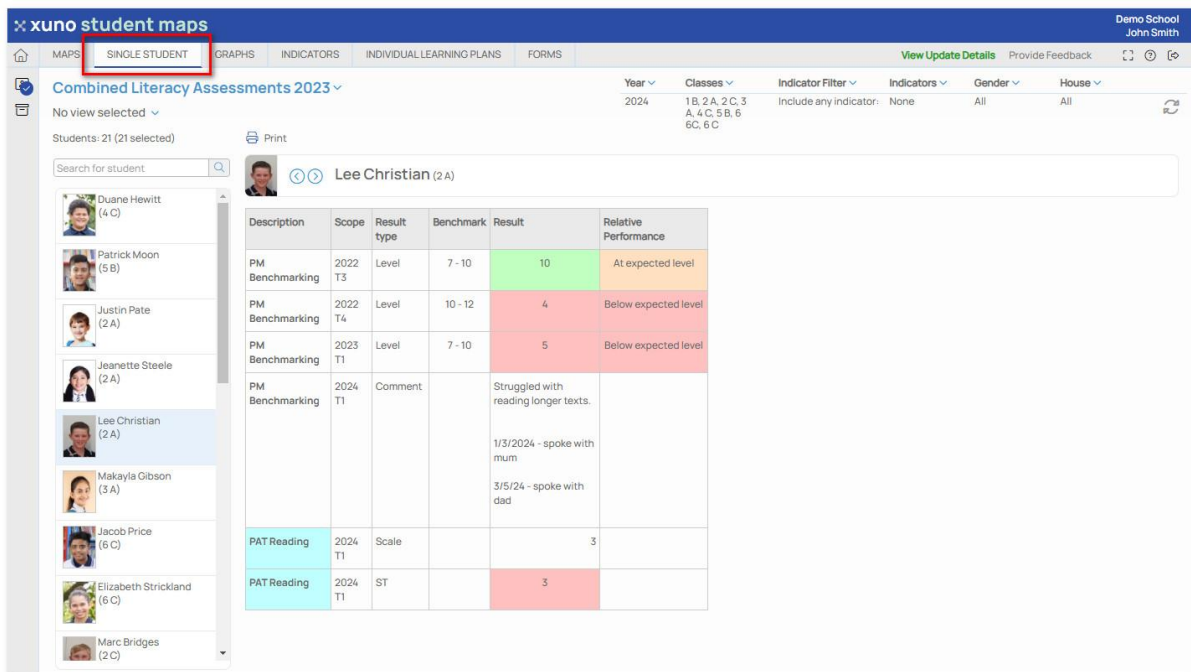
- **New!** Single Student view to display selected data for one student at a time (screenshot below).
- **New!** Student Forms Designer allows you to create and modify your own Student Forms.
- **Easier selection of classes** to display.
- Easier selection of **indicator filters**.
- **Reduced number mouse clicks** required to filter student lists, show or hide photos or archived students and more.
- **Improved visibility of selected filters** and easier and more consistent positioning of buttons and navigational controls across the platform.
- **Print or download multiple forms** in one operation.

If you have any feedback or issues, you can use the **Provide Feedback** link in the top right corner to email us with your comments or issues.

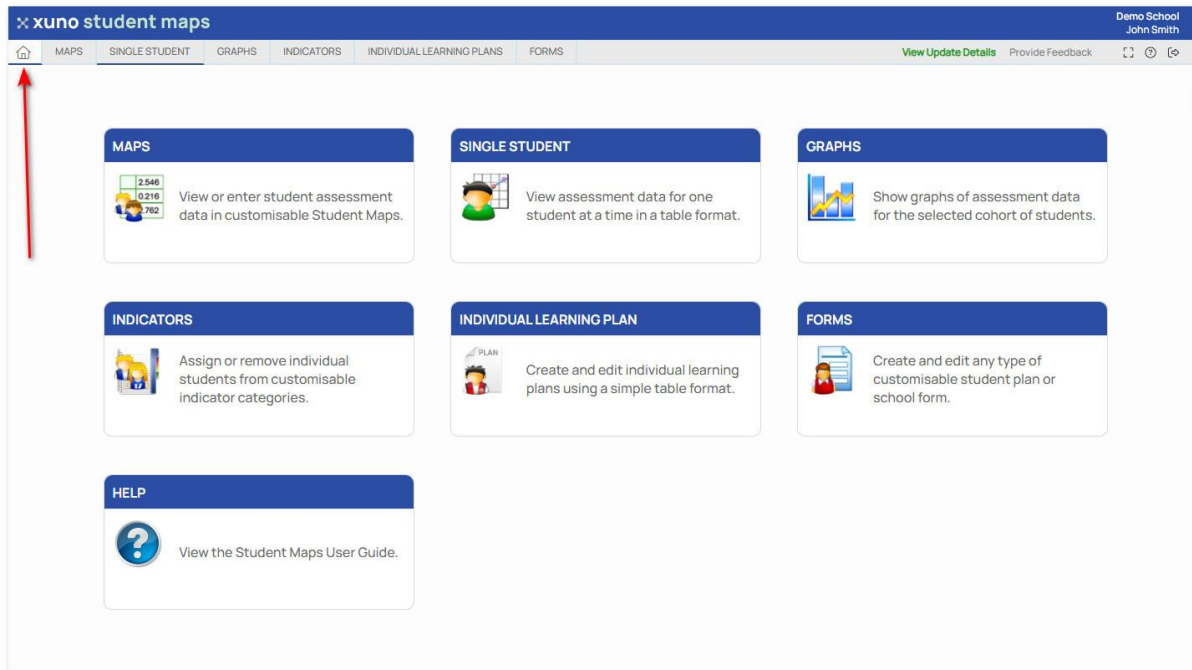
New class, indicator, gender and house filter selection options for better visibility and easier access (top right), and 'Show Photos' and 'Show Archived Students' options always visible (left panel).



New 'Single Student' view allows all selected assessments to be shown on a single screen for each student, including comments and previous years data.



The new Home page provides easy to read visual links to the different Student Maps modules. Click the Home button in the top left corner to return to this Home page.



New option to select multiple forms to download or print in a batch instead of only one at a time.

